

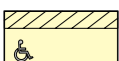



Floor plans of parking spaces in the development 發展項目中的停車位的樓面平面圖

Ground Floor 地下



-  Residential parking space
住宅停車位
-  Visitors' parking space
訪客停車位
-  Accessible (disabled)
visitors' parking space
暢通易達(傷健人士)訪客停車位
-  Boundary Line of the Development
發展項目的界線

Scale 0 3 6 9 12 15M(米)
比例 0 3 6 9 12 15M(米)

Floor plans of parking spaces in the development 發展項目中的停車位的樓面平面圖

First Floor 1樓



- Residential parking space
住宅停車位
- Accessible (disabled) residential parking space
暢通易達(傷健人士)住宅停車位
- Loading and unloading space
上落貨停車位
- Refuse collection vehicle parking space
垃圾車停車位
- Boundary Line of the Development
發展項目的界線

Scale 0 3 6 9 12 15M(米)
比例

Floor plans of parking spaces in the development 發展項目中的停車位的樓面平面圖

Second Floor 2樓



- Residential parking space
住宅停車位
- Accessible (disabled) residential parking space
暢通易達(傷健人士)住宅停車位
- Motor cycle parking space
電單車停車位
- Boundary Line of the Development
發展項目的界線

Scale 比例 0 3 6 9 12 15M(米)